



**APPLICATIONS:**

**DEPARTMENT OF CITY PLANNING APPLICATION**

THIS BOX FOR CITY PLANNING STAFF USE ONLY

Case Number \_\_\_\_\_

Env. Case Number \_\_\_\_\_

Application Type \_\_\_\_\_

Case Filed With (Print Name) \_\_\_\_\_ Date Filed \_\_\_\_\_

Application includes letter requesting:

Waived hearing       Concurrent hearing       Hearing not be scheduled on a specific date (e.g. vacation hold)

Related Case Number \_\_\_\_\_

**Provide all information requested. Missing, incomplete or inconsistent information will cause delays.**

*All terms in this document are applicable to the singular as well as the plural forms of such terms.*

*Detailed filing instructions are found on form CP-7810*

**1. PROJECT LOCATION**

Street Address<sup>1</sup> 609 N. Dillon St., Los Angeles, CA 90026 Unit/Space Number \_\_\_\_\_

Legal Description<sup>2</sup> (Lot, Block, Tract) See attached Exhibit A

Assessor Parcel Number 5401-014-026 Total Lot Area .654 ac.

**2. PROJECT DESCRIPTION**

Present Use Under construction

Proposed Use Retail

Project Name (if applicable) Target

Describe in detail the characteristics, scope and/or operation of the proposed project Conditional Use Permit to allow the sale of a full-line of alcoholic beverages for off-site consumption in conjunction with a new 18,743 sq. ft. Target retail store, with hours of operation from 7am to 11pm daily in a C1-1VL zone.

Additional information attached       YES       NO

Complete and check all that apply:

**Existing Site Conditions**

- Site is undeveloped or unimproved (i.e. vacant)
- Site is located within 500 feet of a freeway or railroad
- Site has existing buildings (provide copies of building permits)
- Site is located within 500 feet of a sensitive use (e.g. school, park)
- Site is/was developed with use that could release hazardous materials on soil and/or groundwater (e.g. dry cleaning, gas station, auto repair, industrial)
- Site has special designation (e.g. National Historic Register, Survey LA)

<sup>1</sup> Street Addresses must include all addresses on the subject/application site (as identified in ZIMAS—<http://zimas.lacity.org>)

<sup>2</sup> Legal Description must include all contiguously owned properties (even if they are not a part of the proposed project site)

**Proposed Project Information**

(Check all that apply or could apply)

- Demolition of existing buildings/structures
- Relocation of existing buildings/structures
- Interior tenant improvement
- Additions to existing buildings
- Grading
- Removal of any on-site tree
- Removal of any street tree

- Removal of protected trees on site or in the public right of way
- New construction: <sup>18,743 - retail</sup> 108,155 - overall project square feet
- Accessory use (fence, sign, wireless, carport, etc.)
- Exterior renovation or alteration
- Change of use and/or hours of operation
- Haul Route
- Uses or structures in public right-of-way
- Phased project

**Housing Component Information - N/A**

Number of Residential Units: Existing 0 – Demolish(ed)<sup>3</sup> 0 + Adding 0 = Total 0  
 Number of Affordable Units<sup>4</sup> Existing 0 – Demolish(ed) 0 + Adding 0 = Total 0  
 Number of Market Rate Units Existing 0 – Demolish(ed) 0 + Adding 0 = Total 0  
 Mixed Use Projects, Amount of Non-Residential Floor Area: \_\_\_\_\_ square feet

**Public Right-of-Way Information - N/A**

Have you submitted the Planning Case Referral Form to BOE? (required)  YES  NO  
 Is your project required to dedicate land to the public right-of-way?  YES  NO  
 If so, what is/are your dedication requirement(s)? \_\_\_\_\_ ft.  
 If you have dedication requirements on multiple streets, please indicate: \_\_\_\_\_

**3. ACTION(S) REQUESTED**

Provide the Los Angeles Municipal Code (LAMC) Section that authorizes the request and (if applicable) the LAMC Section or the Specific Plan/Overlay Section from which relief is sought; follow with a description of the requested action.

Does the project include Multiple Approval Requests per LAMC 12.36?  YES  NO

Authorizing Code Section 12.24-W.1

Code Section from which relief is requested (if any): \_\_\_\_\_

Action Requested, Narrative: Conditional Use Permit to allow the sale of a full-line of alcoholic beverages for off-site consumption in conjunction with a new 18,743 sq. ft. Target store, with hours of operation 7am to 11pm daily in a C1-1VL zone.

Authorizing Code Section \_\_\_\_\_

Code Section from which relief is requested (if any): \_\_\_\_\_

Action Requested, Narrative: \_\_\_\_\_

Additional Requests Attached  YES  NO

<sup>3</sup> Number of units to be demolished and/or which have been demolished within the last five (5) years.

<sup>4</sup> As determined by the Housing and Community Investment Department

**4. RELATED DEPARTMENT OF CITY PLANNING CASES**

Are there previous or pending cases/decisions/environmental clearances on the project site?  YES  NO

If YES, list all case number(s) \_\_\_\_\_

If the application/project is directly related to one of the above cases, list the pertinent case numbers below and complete/check all that apply (provide copy).

Case No. \_\_\_\_\_ Ordinance No.: \_\_\_\_\_

- Condition compliance review
- Clarification of Q (Qualified) classification
- Modification of conditions
- Clarification of D (Development Limitations) classification
- Revision of approved plans
- Amendment to T (Tentative) classification
- Renewal of entitlement
- Plan Approval subsequent to Master Conditional Use

For purposes of environmental (CEQA) analysis, is there intent to develop a larger project?  YES  NO

Have you filed, or is there intent to file, a Subdivision with this project?  YES  NO

If YES, to either of the above, describe the other parts of the projects or the larger project below, whether or not currently filed with the City:

\_\_\_\_\_

**5. RELATED DOCUMENTS / REFERRALS**

To help assigned staff coordinate with other Departments that may have a role in the proposed project, please provide a copy of any applicable form and reference number if known.

- a. Specialized Requirement Form \_\_\_\_\_
- b. Geographic Project Planning Referral \_\_\_\_\_
- c. Citywide Design Guidelines Compliance Review Form \_\_\_\_\_
- d. Affordable Housing Referral Form \_\_\_\_\_
- e. Mello Form \_\_\_\_\_
- f. Unpermitted Dwelling Unit (UDU) Inter-Agency Referral Form \_\_\_\_\_
- g. HPOZ Authorization Form \_\_\_\_\_
- h. Management Team Authorization \_\_\_\_\_
- i. Expedite Fee Agreement \_\_\_\_\_
- j. Department of Transportation (DOT) Referral Form \_\_\_\_\_
- k. Preliminary Zoning Assessment Referral Form \_\_\_\_\_
- l. SB330 Preliminary Application \_\_\_\_\_
- m. Bureau of Engineering (BOE) Planning Case Referral Form (PCRF) \_\_\_\_\_
- n. Order to Comply \_\_\_\_\_
- o. Building Permits and Certificates of Occupancy \_\_\_\_\_
- p. Hillside Referral Form (BOE) \_\_\_\_\_
- q. Low Impact Development (LID) Referral Form (Storm water Mitigation) \_\_\_\_\_
- r. SB330 Determination Letter from Housing and Community Investment Department \_\_\_\_\_
- s. Are there any recorded Covenants, affidavits or easements on this property?  YES (provide copy)  NO

**PROJECT TEAM INFORMATION** (Complete all applicable fields)

**Applicant<sup>5</sup> name** Target Corporation

Company/Firm \_\_\_\_\_

Address: 1000 Nicollet Mall, CC-1128 Unit/Space Number \_\_\_\_\_

City Minneapolis State MN Zip Code: 55403

Telephone (612) 761-5959 E-mail: \_\_\_\_\_

Are you in escrow to purchase the subject property?  YES  NO

**Property Owner of Record**  Same as applicant  Different from applicant

Name (if different from applicant) 601 Dillon (LA), LLC

Address 4700 Wilshire Blvd. Unit/Space Number \_\_\_\_\_

City Los Angeles State CA Zip Code: 90010

Telephone (323) 860-4900 E-mail: \_\_\_\_\_

**Agent/Representative name** Beth Abouafia

Company/Firm Hinman & Carmichael LLP

Address: 260 California St. Unit/Space Number 700

City San Francisco State CA Zip: 94111

Telephone (415) 362-1215 ext. 104 E-mail: abouafia@beveragelaw.com

**Other** (Specify Architect, Engineer, CEQA Consultant etc.) \_\_\_\_\_

Name \_\_\_\_\_

Company/Firm \_\_\_\_\_

Address: \_\_\_\_\_ Unit/Space Number \_\_\_\_\_

City \_\_\_\_\_ State \_\_\_\_\_ Zip Code: \_\_\_\_\_

Telephone \_\_\_\_\_ E-mail: \_\_\_\_\_

**Primary Contact for Project Information**  Owner  Applicant  
(select only one)  Agent/Representative  Other

To ensure notification of any public hearing as well as decisions on the project, make sure to include an individual mailing label for each member of the project team in both the Property Owners List, and the Abutting Property Owners List.

<sup>5</sup> An applicant is a person with a lasting interest in the completed project such as the property owner or a lessee/user of a project. An applicant is not someone filing the case on behalf of a client (i.e. usually not the agent/representative).

**PROPERTY OWNER**

7. **PROPERTY OWNER AFFIDAVIT.** Before the application can be accepted, the owner of each property involved must provide a notarized signature to verify the application is being filed with their knowledge. Staff will confirm ownership based on the records of the City Engineer or County Assessor. In the case of partnerships, corporations, LLCs or trusts the agent for service of process or an officer of the ownership entity so authorized may sign as stipulated below.

- **Ownership Disclosure.** If the property is owned by a partnership, corporation, LLC or trust, a disclosure identifying the agent for service of process or an officer of the ownership entity must be submitted. The disclosure must list the names and addresses of the principal owners (25% interest or greater). The signatory must appear in this list of names. A letter of authorization, as described below, may be submitted provided the signatory of the letter is included in the Ownership Disclosure. Include a copy of the current partnership agreement, corporate articles, or trust document as applicable.
- **Letter of Authorization (LOA).** A LOA from a property owner granting someone else permission to sign the application form may be provided if the property is owned by a partnership, corporation, LLC or trust or in rare circumstances when an individual property owner is unable to sign the application form. To be considered for acceptance, the LOA must indicate the name of the person being authorized the file, their relationship to the owner or project, the site address, a general description of the type of application being filed and must also include the language in items A-D below. In the case of partnerships, corporations, LLCs or trusts the LOA must be signed and notarized by the authorized signatory as shown on the Ownership Disclosure or in the case of private ownership by the property owner. Proof of Ownership for the signatory of the LOA must be submitted with said letter.
- **Grant Deed.** Provide a Copy of the Grant Deed If the ownership of the property does not match City Records and/or if the application is for a Coastal Development Permit. The Deed must correspond exactly with the ownership listed on the application.
- **Multiple Owners.** If the property is owned by more than one individual (e.g. John and Jane Doe or Mary Smith and Mark Jones) notarized signatures are required of all owners.

- a. I hereby certify that I am the owner of record of the herein previously described property located in the City of Los Angeles which is involved in this application or have been empowered to sign as the owner on behalf of a partnership, corporation, LLC or trust as evidenced by the documents attached hereto.
- b. I hereby consent to the filing of this application on my property for processing by the Department of City Planning.
- c. I understand if the application is approved, as a part of the process the City will apply conditions of approval which may be my responsibility to satisfy including, but not limited to, recording the decision and all conditions in the County Deed Records for the property.
- d. By my signature below, I declare under penalty of perjury under the laws of the State of California that the foregoing statements are true and correct.

*Property Owner's signatures must be signed/notarized in the presence of a Notary Public.  
The City requires an original signature from the property owner with the "wet" notary stamp.  
A Notary Acknowledgement is available for your convenience on following page.*

Signature \_\_\_\_\_

Date 2/15/2022

Print Name Shaul Kuba, Vice President

Signature \_\_\_\_\_

Date \_\_\_\_\_

Print Name \_\_\_\_\_

Space Below For Notary's Use

California All-Purpose Acknowledgement

Civil Code ' 1189

A notary public or other officer completing this certificate verifies only the identity of the individual who signed the document, to which this certificate is attached, and not the truthfulness, accuracy, or validity of that document.

State of California

County of Los Angeles

On February 15, 2022 before me, Patricia Gutierrez, notary public  
(Insert Name of Notary Public and Title)


personally appeared Shaul Kuba, who proved to me on the basis of satisfactory evidence to be the person(s) whose name(s) is/are subscribed to the within instrument and acknowledged to me that he/~~she/they~~ executed the same in his/~~her/their~~ authorized capacity(ies), and that by his/~~her/their~~ signature(s) on the instrument the person(s), or the entity upon behalf on which the person(s) acted, executed the instrument.

I certify under PENALTY OF PERJURY under the laws of the State of California that the foregoing paragraph is true and correct.

WITNESS my hand and official seal.

Patricia Gutierrez  
Signature

(Seal)



**APPLICANT**

8. **APPLICANT DECLARATION.** A separate signature from the applicant, whether they are the property owner or not, attesting to the following, is required before the application can be accepted.
- a. I hereby certify that the information provided in this application, including plans and other attachments, is accurate and correct to the best of my knowledge. Furthermore, should the stated information be found false or insufficient to fulfill the requirements of the Department of City Planning, I agree to revise the information as appropriate.
  - b. I hereby certify that I have fully informed the City of the nature of the project for purposes of the California Environmental Quality Act (CEQA) and have not submitted this application with the intention of segmenting a larger project in violation of CEQA. I understand that should the City determine that the project is part of a larger project for purposes of CEQA, the City may revoke any approvals and/or stay any subsequent entitlements or permits (including certificates of occupancy) until a full and complete CEQA analysis is reviewed and appropriate CEQA clearance is adopted or certified.
  - c. I understand that the environmental review associated with this application is preliminary, and that after further evaluation, additional reports, studies, applications and/or fees may be required.
  - d. I understand and agree that any report, study, map or other information submitted to the City in furtherance of this application will be treated by the City as public records which may be reviewed by any person and if requested, that a copy will be provided by the City to any person upon the payment of its direct costs of duplication.
  - e. I understand that the burden of proof to substantiate the request is the responsibility of the applicant. Additionally, I understand that planning staff are not permitted to assist the applicant or opponents of the project in preparing arguments for or against a request.
  - f. I understand that there is no guarantee, expressed or implied, that any permit or application will be granted. I understand that each matter must be carefully evaluated and that the resulting recommendation or decision may be contrary to a position taken or implied in any preliminary discussions.
  - g. I understand that if this application is denied, there is no refund of fees paid.
  - i. I understand and agree to defend, indemnify, and hold harmless, the City, its officers, agents, employees, and volunteers (collectively "City"), from any and all legal actions, claims, or proceedings (including administrative or alternative dispute resolution (collectively "actions"), arising out of any City process or approval prompted by this Action, either in whole or in part. Such actions include but are not limited to: actions to attack, set aside, void, or otherwise modify, an entitlement approval, environmental review, or subsequent permit decision; actions for personal or property damage; actions based on an allegation of an unlawful pattern and practice; inverse condemnation actions; and civil rights or an action based on the protected status of the petitioner or claimant under state or federal law (e.g. ADA or Unruh Act). I understand and agree to reimburse the City for any and all costs incurred in defense of such actions. This includes, but it not limited to, the payment of all court costs and attorneys' fees, all judgments or awards, damages, and settlement costs. The indemnity language in this paragraph is intended to be interpreted to the broadest extent permitted by law and shall be in addition to any other indemnification language agreed to by the applicant.
  - i. By my signature below, I declare under penalty of perjury, under the laws of the State of California, that all statements contained in this application and any accompanying documents are true and correct, with full knowledge that all statements made in this application are subject to investigation and that any false or dishonest answer to any question may be grounds for denial or subsequent revocation of license or permit.

*The City requires an original signature from the applicant. The applicant's signature below does not need to be notarized.*

Signature: \_\_\_\_\_



Date: \_\_\_\_\_

2/18/2022

Print Name: Anthony Heredia, Vice President, Target Corporation

**OPTIONAL**  
**NEIGHBORHOOD CONTACT SHEET**

9. **SIGNATURES** of adjoining or neighboring property owners in support of the request are not required but are helpful, especially for projects in single-family residential areas. Signatures may be provided below (attach additional sheets if necessary).

NAME (PRINT)	SIGNATURE	ADDRESS	KEY # ON MAP

**REVIEW** of the project by the applicable Neighborhood Council is not required, but is helpful. If applicable, describe, below or separately, any contact you have had with the Neighborhood Council or other community groups, business associations and/or officials in the area surrounding the project site (attach additional sheets if necessary).



**EXHIBIT A**

**Legal Description of Land**

LOTS 11, 12, 13, AND 14, BLOCK "D" ROBINSON'S SUBDIVISION OF THE WEST HALF OF LOT 5 IN BLOCK 28 OF HANCOCK'S SURVEY, IN THE CITY OF LOS ANGELES, COUNTY OF LOS ANGELES, STATE OF CALIFORNIA, AS PER MAP RECORDED IN BOOK 19, PAGE 6 OF MISCELLANEOUS RECORDS, IN THE OFFICE OF THE COUNTY RECORDER OF SAID COUNTY.

APN: 5401-014-011 (Affects Lot 11)

5401-014-012 (Affects Lot 12)

5401-014-023 (Affects Lots 13 and 14)

# SPECIAL INSTRUCTIONS FOR ALCOHOL (CUB) & ADULT ENTERTAINMENT ESTABLISHMENTS (CUX) – LAMC 12.24 W.1 & 12.24 W.18

City of Los Angeles – Department of City Planning

The Special Instructions for Alcohol (CUB) & Adult Entertainment Establishments is a required attachment to the *MASTER LAND USE APPLICATION INSTRUCTIONS* (CP-7810). Only utilize this form when filing for a conditional use permit pursuant to LAMC Section 12.24 W.1 for alcohol establishments or pursuant to 12.24 W.18 for adult entertainment establishments.

## ADDITIONAL REQUIREMENTS/FINDINGS FOR APPROVAL OF A CUB or CUX:

*For a CUB or CUX request to be considered, the following additional information and findings must be provided.*

1. **RADIUS MAP REQUIREMENTS.** In addition to the Public Noticing requirements detailed in the Master Land Use Application Instructions (CP-7810): **SEE ACCOMPANYING MATERIALS**
  - Radius Maps for alcohol uses must show land use to a 600-foot radius.
  - A **LIST OF ALCOHOL ESTABLISHMENTS** between 600 and 1,000 feet of the site is required. Include in the list the type of license and address.
  - A **LIST OF THE FOLLOWING USES** within 600 feet is also required:
    - (1) residential uses and type (single-family, apartment, hotel, etc.);
    - (2) churches;
    - (3) schools, including nursery schools and child-care facilities;
    - (4) hospitals;
    - (5) parks, public playgrounds and recreational areas; and
    - (6) establishments dispensing, for consideration, alcoholic beverages for consumption on or off premises.
2. **FINDINGS (on a separate sheet)**
  - a. **General Conditional Use**
    - i. That the project will enhance the built environment in the surrounding neighborhood or will perform a function or provide a service that is essential or beneficial to the community, city, or region.
    - ii. That the project's location, size, height, operations and other significant features will be compatible with and will not adversely affect or further degrade adjacent properties, the surrounding neighborhood, or the public health, welfare, and safety.
    - iii. That the project substantially conforms with the purpose, intent and provisions of the General Plan, the applicable community plan, and any applicable specific plan.
  - b. **Additional Findings**
    - i. Explain how the proposed use will not adversely affect the welfare of the pertinent community.
    - ii. Explain how the approval of the application will not result in or contribute to an undue concentration of such establishments.
    - iii. Explain how the approval of the application will not detrimentally affect nearby residential zones or uses.

3. QUESTIONS REGARDING THE PHYSICAL DEVELOPMENT OF THE SITE

- a. What is the total square footage of the building or center the establishment is located in? approx. 108,155 sq. ft.
- b. What is the total square footage of the space the establishment will occupy? 18,743
- c. What is the total occupancy load of the space as determined by the Fire Department? To be determined by DBS and Fire Department
- d. What is the total number of seats that will be provided indoors? N/A Outdoors? N/A
- e. If there is an outdoor area, will there be an option to consume alcohol outdoors? N/A
- f. If there is an outdoor area, is it on private property or the public right-of-way, or both? N/A
  - i. If an outdoor area is on the public right-of-way, has a revocable permit been obtained? \_\_\_\_\_
- g. Are you adding floor area? No If yes, how much is enclosed? \_\_\_\_\_ Outdoors? \_\_\_\_\_

h. Parking

- i. How many parking spaces are available on the site? 66
- ii. Are they shared or designated for the subject use? designated for Target
- iii. If you are adding floor area, what is the parking requirement as determined by the Department of Building & Safety? \_\_\_\_\_
- iv. Have any arrangements been made to provide parking off-site? No
  - 1. If yes, is the parking secured via a private lease or a covenant/affidavit approved by the Department of Building & Safety? \_\_\_\_\_

**Note:** Required parking must be secured via a covenant pursuant to LAMC 12.26 E 5. A private lease is only permitted by a Zone Variance.

- 2. Please provide a map showing the location of the off-site parking and the distance, in feet, for pedestrian travel between the parking area the use it is to serve.
- 3. Will valet service be available? \_\_\_\_\_ Will the service be for a charge? \_\_\_\_\_
- i. Is the site within 1,000 feet of any schools (public, private or nursery schools), churches or parks? Yes, see accompanying materials
- j. For massage parlors and sexual encounter establishments, is the site within 1,000 feet of any other Adult Entertainment Businesses as defined by LAMC 12.70 B17? \_\_\_\_\_

4. QUESTIONS REGARDING THE OPERATION OF THE ESTABLISHMENT

- a. What are the proposed hours of operation and which days of the week will the establishment be open?

	M	Tu	W	Th	F	Sa	Su
Proposed Hours of Operation*	7am-11pm	7am-11pm	7am-11pm	7am-11pm	7am-11pm	7am-11pm	7am-11pm
Proposed Hours of Alcohol Sale*	7am-11pm	7am-11pm	7am-11pm	7am-11pm	7am-11pm	7am-11pm	7am-11pm

\*Will have extended hours during seasonal holiday periods.

b. Will there be entertainment such as a piano bar, dancing, live entertainment, movies, karaoke, video game machines, etc...? Please specify: No

**Note:** *An establishment that allows for dancing needs a conditional use pursuant to 12.24 W.18.*

c. Will there be minimum age requirements for entry? No If yes, what is the minimum age requirement and how will it be enforced? \_\_\_\_\_

d. Will there be any accessory retail uses on the site? Yes What will be sold? Grocery and general retail

e. **Security**

i. How many employees will you have on the site at any given time? 20-30

ii. Will security guards be provided on-site? Yes, there are Target-uniformed security personnel who monitor the entrances/exits to the store during business hours, as well as undercover asset protection personnel who walk the store.

1. If yes, how many and when? TBD

iii. Has LAPD issued any citations or violations? N/A If yes, please provide copies.

f. **Alcohol**

i. Will there be beer & wine only, or a full-line of alcoholic beverages available? Full-line

ii. Will "fortified" wine (greater than 16% alcohol) be sold? Fortified wine will not be sold

iii. Will alcohol be consumed on any adjacent property under the control of the applicant? No

iv. Will there be signs visible from the exterior that advertise the availability of alcohol? No

v. **Food**

1. Will there be a kitchen on the site? N/A

2. Will alcohol be sold without a food order? N/A

3. Will the sale of alcohol exceed the sale of food items on a quarterly basis? N/A

4. Provide a copy of the menu if food is to be served.

vi. **On-Site**

1. Will a bar or cocktail lounge be maintained incidental to a restaurant? N/A

a. If yes, the floor plans must show the details of the cocktail lounge and the separation between the dining and lounge facilities.

2. Will off-site sales of alcohol be provided accessory to on-site sales ("Take Out")? N/A

a. If yes, a request for off-site sales of alcohol is required as well.

3. Will discounted alcoholic drinks ("Happy Hour") be offered at any time? N/A

vii. **Off-Site**

1. Will cups, glasses or other containers be sold which might be used for the consumption of alcohol on the premises? Target sells various types of cups, mugs and glasses in its housewares/kitchen department but will not allow these items to be used to consume alcoholic beverages on the premises.
2. Will beer or wine coolers be sold in single cans, or will wine be sold in containers less than 1 liter (750 ml)? Manufacturer multi-unit packages of beer or wine coolers will not be broken up and sold as single containers. Wine may be sold in containers less than 750ml.

viii. Contact the CA Department of Alcoholic Beverage Control (ABC) regarding its requirements -- <http://www.abc.ca.gov/>.

5. **CALDERA BILL (CA Business and Professions Code Section 23958 and 23958.4)**

- a. Is this application a request for on-site or off-site sales of alcoholic beverages? Yes, off-site
- i. If yes, is the establishment a bona-fide eating place (restaurant) or hotel/motel? N/A
  1. If no, contact the CA Department of Alcoholic Beverage Control (ABC) to determine whether the proposed site is located in an area whereby:
    - a. issuance of a license to serve alcohol on-site or off-site would tend to create a law enforcement problem, or
    - b. if issuance would result in, or add to an undue concentration of licenses.
  - b. If ABC has determined that an eligible use is in an area of high crime or undue concentration of licenses, the City Council will need to make the finding that the issuance of the license is required for **public convenience or necessity**.

6. **ADDITIONAL REQUIREMENTS FOR MASTER CUBs/CUXs.** In addition to all requirements detailed in the Master Land Use Application Instructions (CP-7810), applications for Master CUBs/CUXs shall include:

- A separate sheet containing a table identifying all CUB or CUX requests on the subject site, indicating: the type of alcohol permit sought; the square footage of each particular restaurant, bar or event space; the identifying address or suite/unit number corresponding to each CUB/CUX request; and (if known) the tenant-operator of each alcohol or adult entertainment establishment.
- All CUB or CUX requests on the subject site clearly identified and labeled on the plot plan and applicable floor plans, indicating: each type of alcohol permit sought; the square footage of each particular restaurant, bar or event space; and the identifying address or suite/unit number corresponding to each CUB/CUX request.

**NOTE:** *Please consider submitting documents beyond the requirements outlined in this form. If there are other circumstances which may further a more complete understanding of the project, do not hesitate to submit such information. The documents submitted with the application and the public hearing constitute the **primary opportunity** to clarify and define the project.*

## ATTACHMENT

### **ADDITIONAL REQUIREMENTS/FINDINGS FOR APPROVAL OF CONDITIONAL USE PERMIT – ALCOHOL (CUB)**

#### **1. Radius Map Requirements**

See attached 500'/600' radius map package.

See attached list of alcohol establishments within 1000' of the subject site.

See attached list of sensitive uses within 600' of the subject site.

#### **2. Findings**

##### (a) General Conditional Use

(i) Provide a beneficial service. The new Target store will offer a selection of merchandise that caters to the surrounding residential neighborhood. As part of this selection, Target will offer customers the ability to purchase grocery items, including alcoholic beverages, while shopping for everyday essentials. The sale of alcoholic beverages will offer customers a more complete shopping experience and will provide a convenience to Target's customers by eliminating the need for an additional shopping trip.

(ii) Compatible with adjacent properties and neighborhood. The Target store is part of a new mixed-use development project located on a corner site at the intersection of Silver Lake Blvd. and Bellevue Ave. Target will occupy 18,743 sq. ft. of ground floor retail space, with underground parking, in a new 3-story apartment complex. The project is compatible with the existing retail uses along Silver Lake Blvd. and the surrounding residential uses, and will not adversely affect or degrade the surrounding neighborhood.

(iii) Conforms with purpose and intent of General, Community and Specific Plans. The project site is zoned for commercial uses and is within the Silver Lake – Echo Park – Elysian Valley Community Plan. The project is consistent with the goals and objectives of the Community Plan to i) encourage mixed-use development projects that encompass ground-floor commercial space and above-ground residential units, with parking in the rear or underground, and ii) ensure that the ground floor commercial development provide a range of neighborhood-supporting retail and services, including, specifically, to serve the needs of the residential portion of the building. The project, with 18,743 sq. ft. of neighborhood-serving retail use, is consistent with the zoning and the objectives of the Community Plan.

##### (b) Additional Findings

(i) Approval will not adversely affect the welfare of the community. The new Target store will provide a broad range of everyday essentials to meet the needs of local residents. The addition of alcoholic beverages sales will not change the character of the proposed retail use. Alcoholic beverage sales will be a small component of Target's overall retail use. Target also has policies and protocols to ensure that alcohol sales are handled in a responsible matter and to deter

crime, loitering and other undesirable activity. The incidental sale of alcoholic beverages, therefore, will not adversely affect the surrounding community.

(ii) No undue concentration of off-sale establishments. Although there is 1 off-sale license allocated for the census tract and 3 existing, two of the existing licenses are inactive and the third is a liquor store that does not offer the same one-stop shopping opportunity as Target. Target will offer a wide variety of everyday essentials in one location and will serve residents of the new apartment project and the surrounding neighborhood. The only other off-site alcohol establishment within 1000' of the project site is a gas station convenience store.

(iii) Approval will not detrimentally affect nearby residents. The store will be primarily oriented to Silver Lake Blvd., a major commercial arterial street, with the main entrance of the store at the corner of Silver Lake Blvd. and Bellevue Ave., and away from nearby residential uses. Furthermore, Target is a well-respected national retailer that understands and takes seriously the responsibilities that come with selling alcoholic beverages, and will conduct its operations with due regard for the well-being and quiet enjoyment of the nearby residents.

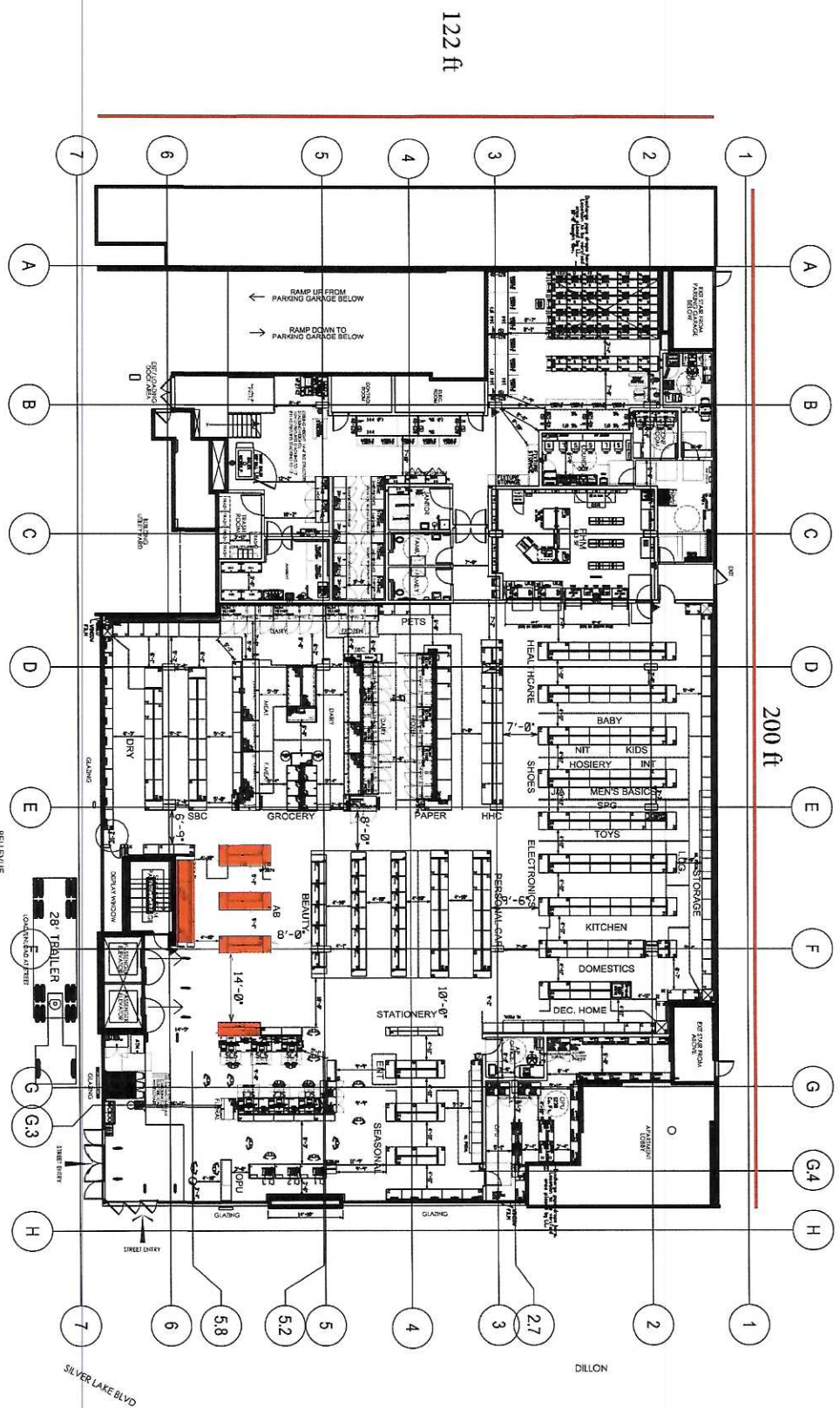
INDUSTRY CONVENTIONS, APPLICABLE DEVELOPMENT STANDARDS, AND SPECIFICATIONS SHALL BE USED UNLESS OTHERWISE SPECIFIED.

THIS DOCUMENT IS THE ARCHITECT'S PROPERTY. IT IS TO BE USED ONLY FOR THE PROJECT AND SITE SPECIFICALLY IDENTIFIED HEREIN. IT IS NOT TO BE REPRODUCED, COPIED, OR TRANSMITTED IN ANY FORM OR BY ANY MEANS, ELECTRONIC OR MECHANICAL, INCLUDING PHOTOCOPYING, RECORDING, OR BY ANY INFORMATION STORAGE AND RETRIEVAL SYSTEM, WITHOUT THE WRITTEN PERMISSION OF THE ARCHITECT.

DATE: 10/20/2022

CEILING HEIGHT	
A & A:	14'-6"
Hardlines:	14'-6"
Stockroom:	14'-6"

• SEE REPORT TO BOTTOM OF STRUCTURE



Target, 609 N. Dillon St., Los Angeles, CA 90026

Store: 18,743 sq. ft.  
 Sales Floor Area: 8,133 sq. ft.  
 Alcohol Beverage Display Area (red): 194 sq. ft.

**TARGET**

DATE: 03/09/21  
 FLOOR DATE: 6/28/21  
 PLANNER: B. Boudreau-Landis  
 SCALE: 1/8"=1'-0"  
 DATE: 10/20/2022  
 NAME: Silver Lake  
 ADDRESS: Los Angeles, CA

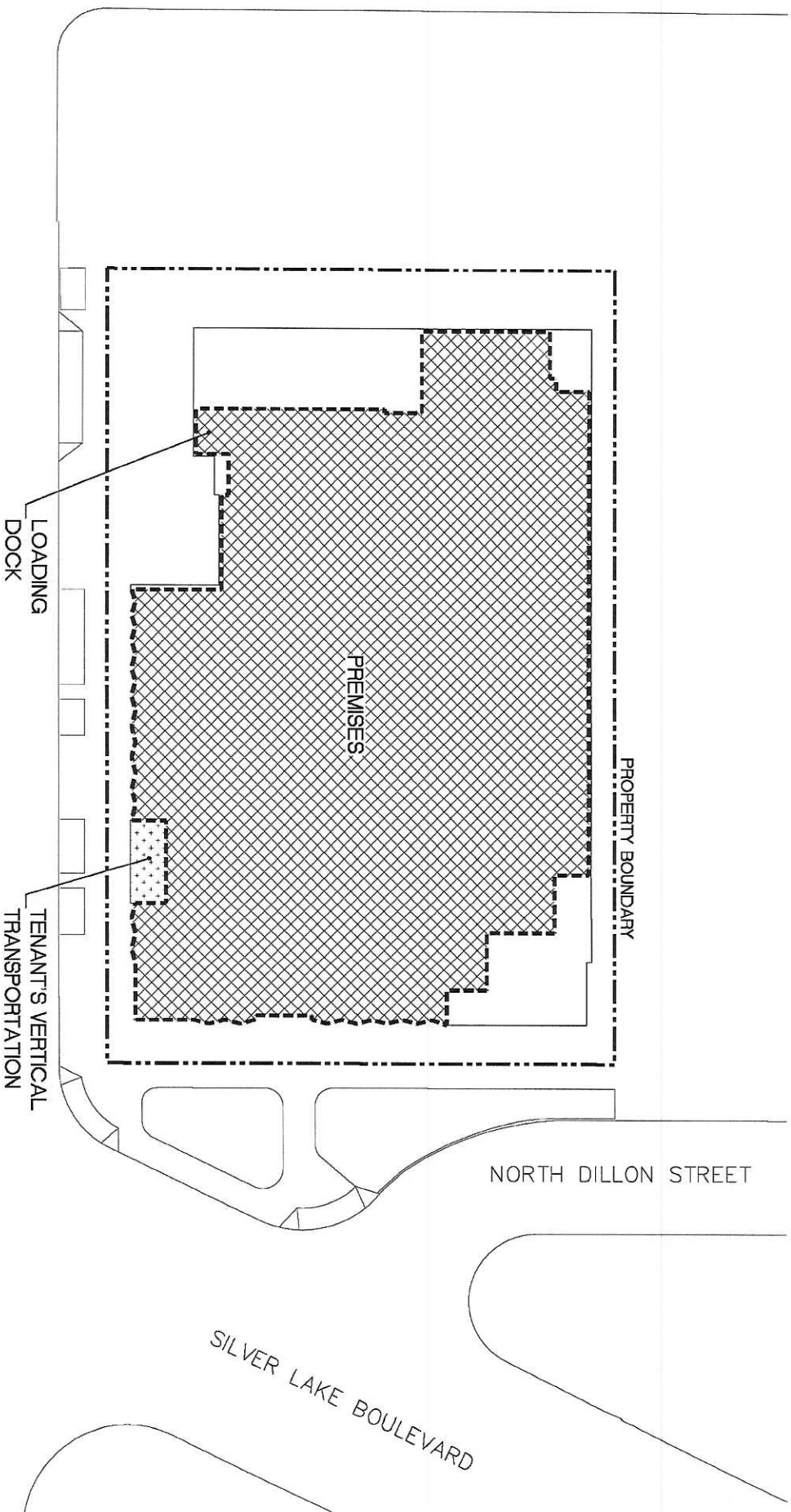
PROJECT NO. T-3288

TITLE: FIXTURE PLAN

PLAN TYPE: SHEET NO. FW1



ROBINSON STREET



Target, 609 N. Dillon St., Los Angeles, CA 90026

Legal Description: Lots 11, 12, 13 and 14, Block "D" Robinson's Subdivision of the West Half of Lot 5 in Block 28 of Hancock's Survey

BELLEVUE AVENUE

NORTH DILLON STREET

SILVER LAKE BOULEVARD



Premises



Tenant's Vertical Transportation



Summary Table:

Lot/Parcel: .654 ac.

Target Leased Premises ("Premises"): 18,743 sq. ft.

Required Retail Parking Spaces: 66

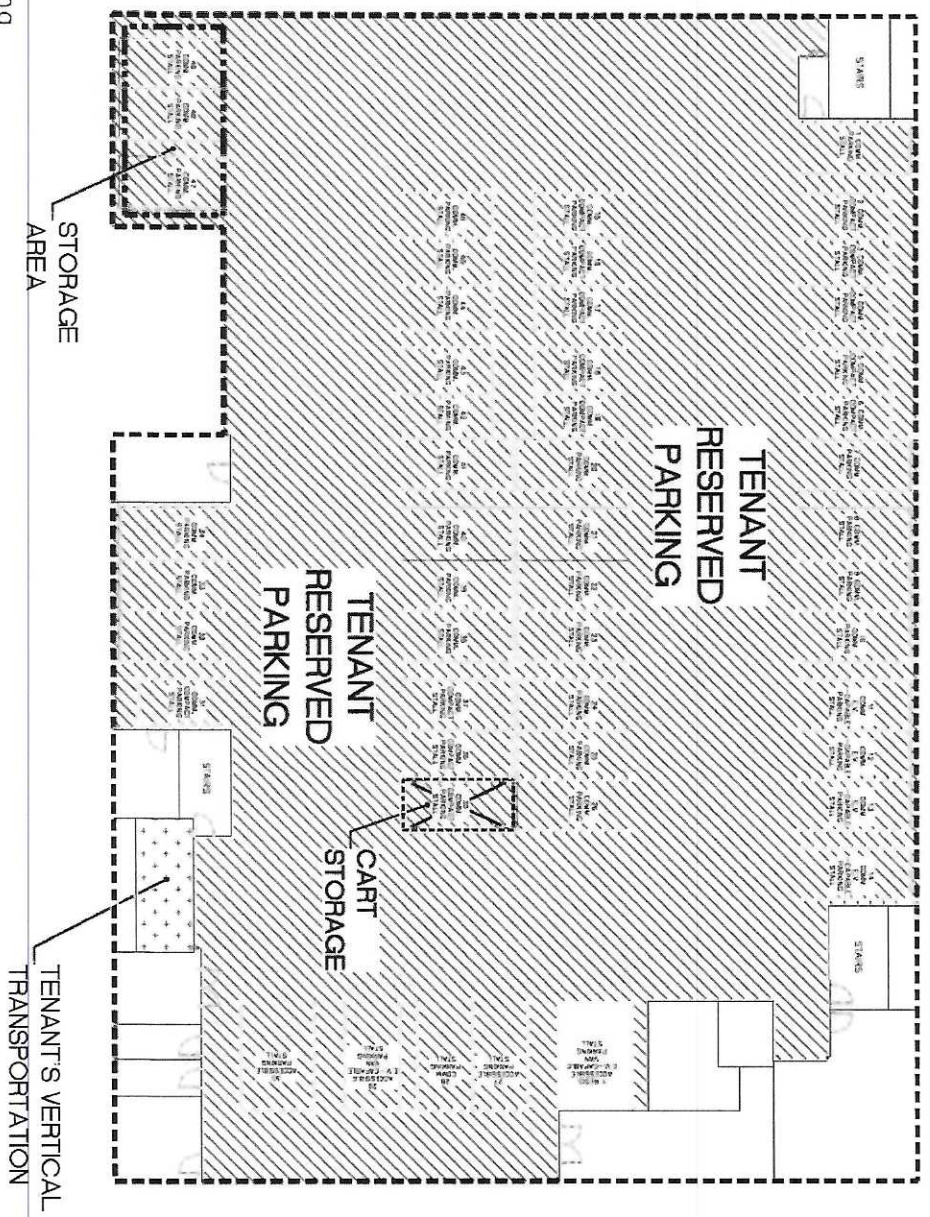
Retail Parking Spaces Provided: 66

# T-3288 Silver Lake, CA

K:\0015720.00\DWG\SURVEY\0015720.00SITE.DWG 8/1/2018 7:28:09 AM

# Exhibit B Ground Floor Plan (Sheet 4 of 7)

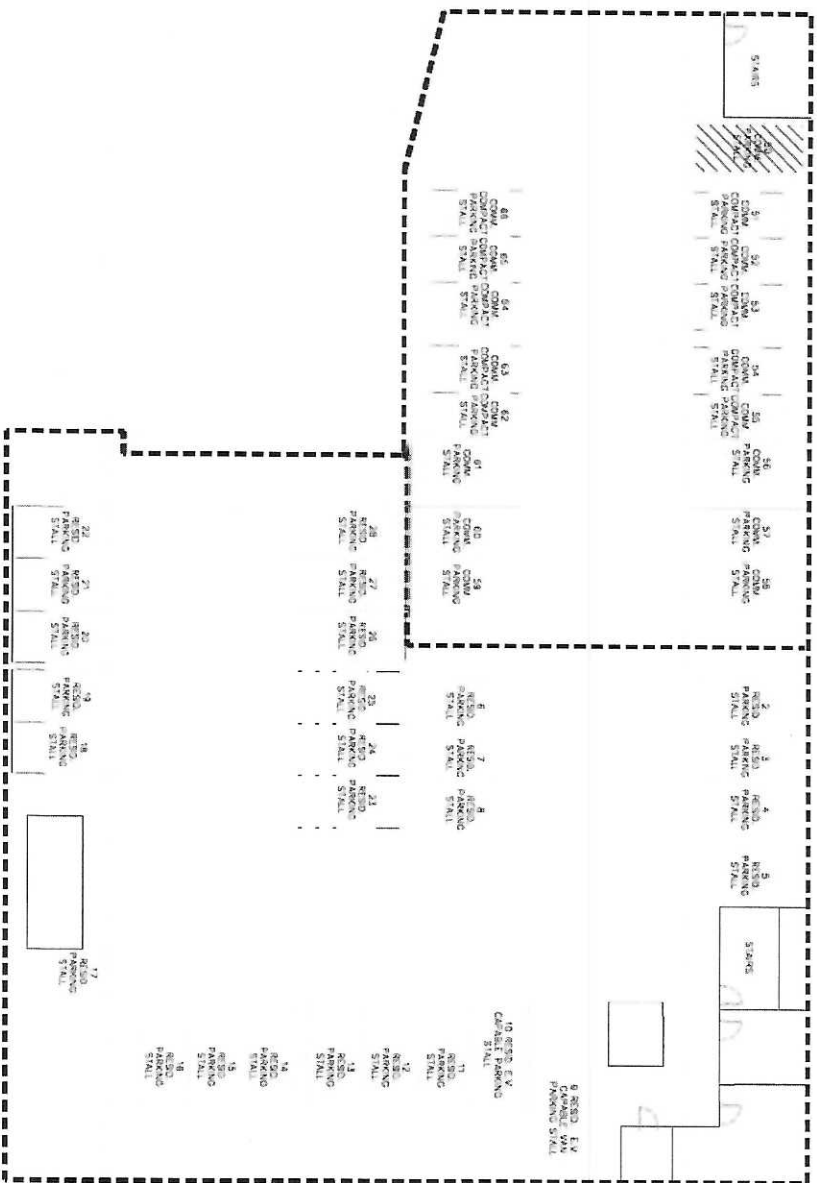
- Storage Area
- Building Area
- Tenant Reserved Parking
- Tenant Vertical Transportation
- Cart Storage



T-3288 Silver Lake, CA

Level 1 Parking Plan (Sheet 3 of 7)

Exhibit B



----- Tenant Reserved Parking  
 ----- Building Area



T-3288 Silver Lake, CA

Level 2 Parking Plan (Sheet 2 of 7)

Exhibit B



**LEGEND**

- ☐ ON-SITE CONSUMPTION OF FULL LINE ALCOHOL BEVERAGES.
- ☐ ON-SITE CONSUMPTION OF BEER AND/OR WINE
- △ OFF-SITE CONSUMPTION OF FULL LINE ALCOHOL BEVERAGES
- △ OFF-SITE CONSUMPTION OF BEER AND/OR WINE

C.D. 13  
 C.T. 1958.03  
 P.A. SILVER LAKE-ECHO PARK  
 N.C. SILVER LAKE



0.65 NET AC.

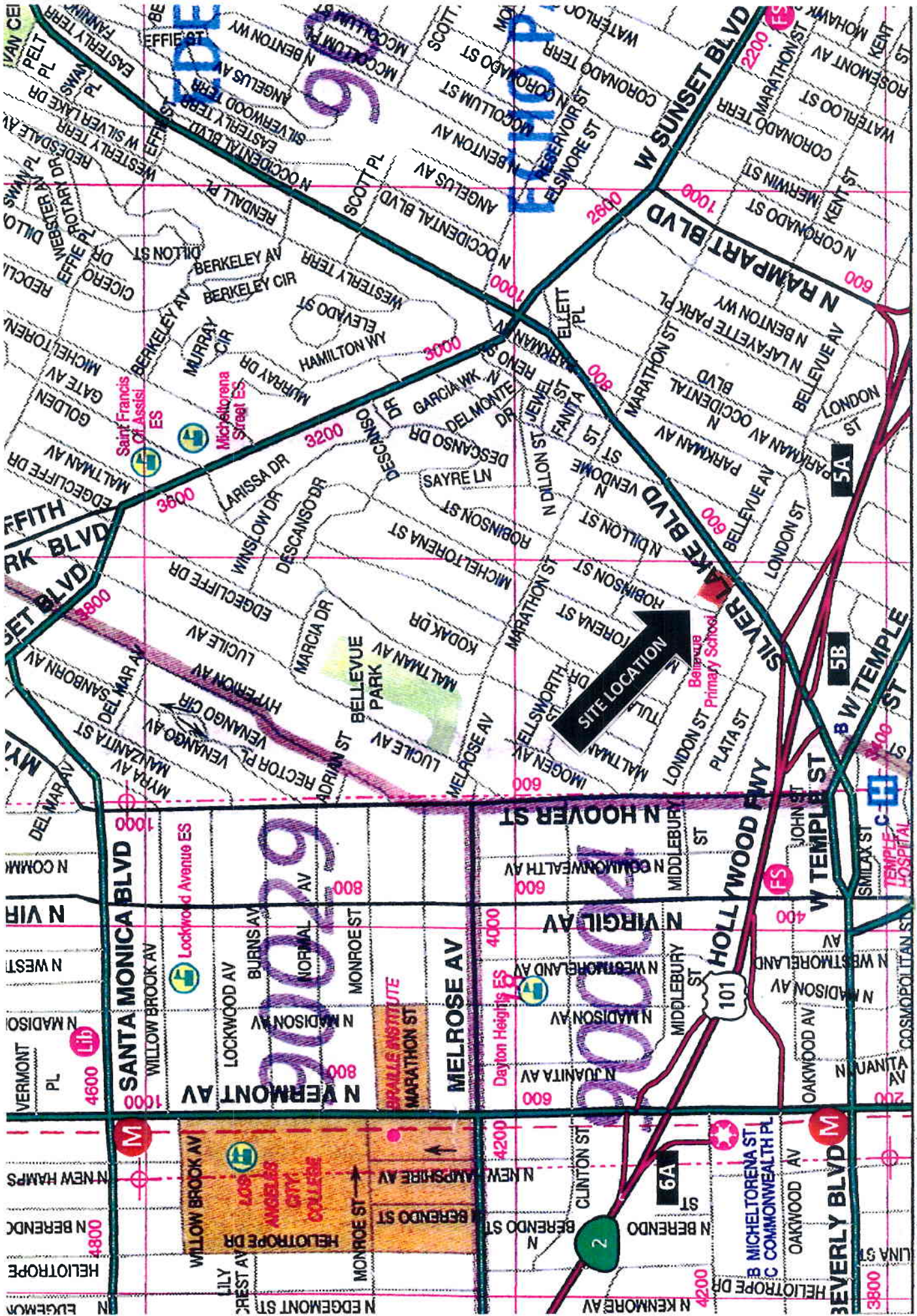
# CONDITIONAL USE - ALCOHOL BEVERAGES

**RADIUS MAPS ETC**  
 3544 PORTOLA AVENUE  
 LOS ANGELES CA 90032  
 OFF/FAX (323) 221-4555  
 RADIUSMAPSETC@YAHOO.COM

**SITE LOCATION:**  
**TARGET - #T3288**  
 609 N. DILLON STREET  
 LOS ANGELES CA 90026

**LEGAL DESCRIPTION:**  
 LOTS 11 TO 14, BLOCK D, ROBINSON  
 SUBD. OF THE WEST HALF OF LOT 5  
 BLOCK 28 HANCOCK'S SURVEY, M.R. 19-6.

**CASE NO.**  
 DATE: 01 - 28 - 2022  
 SCALE: 1" = 100'  
 USES FIELD  
 D.M. 139.5 A 203, 141 A 203  
 T.B. PAGE: 594 GRID: B-7  
 APN: 5401-014-026



CASE NO:

SITE LOCATION:  
 TARGET - #73288  
 609 N. DILLION STREET  
 LOS ANGELES, CA 90026

T.B. PAGE: 594 GRID: B-7

# VICINITY MAP



# PHOTO BROCHURE

## RADIUS MAPS ETC

3544 PORTOLA AVENUE  
 LOS ANGELES CA 90032  
 OFF/FAX (323) 221-4555  
 RADIUSMAPSETC@YAHOO.COM

## SITE LOCATION:

**TARGET - T3288**  
 609 N. DILLON STREET  
 LOS ANGELES CA 90026

CASE NO.

DATE: 01 - 28 - 2022  
 D.M. 139.5 A 203, 141 A 203  
 T.B. PAGE: 594 GRID: B-7  
 APN: 5401-014-026

1.



2.



3.



4.





5.



6.



7.



8.



9.



10.



11.



12.



13.



14.



15

